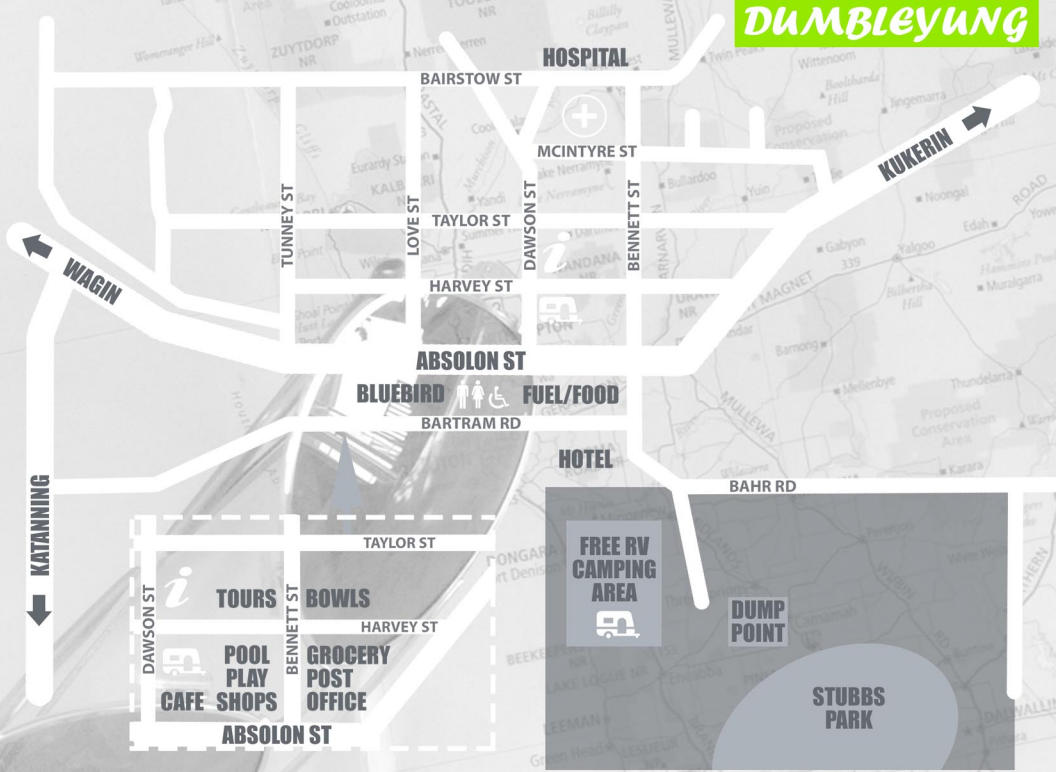


# DUMBLEYUNG



# DUMBLEYUNG SHIRE MAPS



VISITDUMBLEYUNGSHIRE.COM (08) 9863 4012  
@DUMBLEYUNGSHIRE

# KUKERIN



# LAKE DUMBLEYUNG



## Recreation & Tourism at Lake Dumbleyung

The shire wishes for everyone to have an enjoyable time at the lake. For access and safety considerations, we hope the below information is helpful. Visit [www.visitdumbleyungshire.com](http://www.visitdumbleyungshire.com) for more Lake Dumbleyung tourism information and contact the Shire of Dumbleyung on (08) 9863 4012 for accurate water levels as this is a seasonal salt lake which experiences dry periods.

**Road Access:** Unsealed gravel roads suitable for 2WD & 4WD vehicles. Not Suitable for caravans and long vehicles.

**Ski Club:** Access via Dare Drive, Boats and powered vessels are welcome at the Ski Club. More parking and turn-around space available at this location.

**Yacht Club:** Access via Kersley Drive, Swimming, non-powered water vessels and picnics. If it is absolutely essential for powered vessels to pass through this area, please obey speed limits. Please be aware there is limited parking and turn around space for long vehicles.


**Access Roads & Water Hazards:** Please comply with access roads/areas, drive to conditions, consider submerged hazards and that evening breezes can cause choppy water.

**Housekeeping:** Lake Dumbleyung is a Nature Reserve so to preserve its natural beauty, please take your rubbish with you when you leave, refrain from taking animals into the reserve, bring your own drinking water and be aware that ablutions are a long drop toilet.

**Camping:** There is no camping at Lake Dumbleyung. Free camping with a dump point is available at Stubbs Park, Dumbleyung.



1. DUMBLEYUNG TOWN SITE



BLUEBIRD REPLICA & PRECINCT  
DUMBLEYUNG MINI MALL

SCULPTURE



ABORIGINAL CULTURAL TOURS



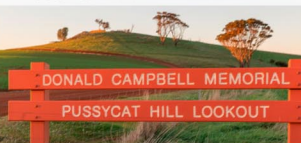
SCALLY ART GALLERY



GRANDE OLDE DUMBLEYUNG INN  
DUMBLEYUNG HISTORICAL WALK



2. PUSSY CAT HILL



DONALD CAMPBELL MEMORIAL  
PUSSYCAT HILL LOOKOUT

6. MOULYINNING



3. LAKE DUMBLEYUNG



# DUMBLEYUNG SHIRE



- 1. DUMBLEYUNG TOWN SITE
- 2. PUSSY CAT HILL LOOKOUT
- 3. YACHT CLUB BEACH
- 4. SKI CLUB
- 5. NAIRIBIN ROCK RESERVE
- 6. MOULYINNING TOWN SITE
- 7. MARY'S FARM COTTAGES
- 8. KUKERIN TOWN SITE
- 9. CAMBINATA YABBIES
- 10. TARIN ROCK RESERVE WILDFLOWERS
- 11. DUGGAN DAM
- 12. EMU ESSENCE



9. CAMBINATA YABBIES



8. KUKERIN HOTEL



10. WILDFLOWERS



12. EMU TOURS



7. MARY'S FARM COTTAGES

